



Tapestry Segmentation Area Profile

LifeMode Groups
Catenate, LLC 877-228-3628

PO Box 100
Morning Sun, IA 52640

Site Type: Radius

Latitude: 41.0964
Longitude: -91.2685
Radius: 5.0 miles

Tapestry LifeMode Groups	2005 Households			2005 Population		
	Number	Percent	Index	Number	Percent	Index
Total	523	100.0%		1,389	100.0%	
L1. High Society	0	0.0%	0	0	0.0%	0
01 Top Rung	0	0.0%	0	0	0.0%	0
02 Suburban Splendor	0	0.0%	0	0	0.0%	0
03 Connoisseurs	0	0.0%	0	0	0.0%	0
04 Boomburbs	0	0.0%	0	0	0.0%	0
05 Wealthy Seaboard Suburbs	0	0.0%	0	0	0.0%	0
06 Sophisticated Squires	0	0.0%	0	0	0.0%	0
07 Exurbanites	0	0.0%	0	0	0.0%	0
L2. Upscale Avenues	0	0.0%	0	0	0.0%	0
09 Urban Chic	0	0.0%	0	0	0.0%	0
10 Pleasant-Ville	0	0.0%	0	0	0.0%	0
11 Pacific Heights	0	0.0%	0	0	0.0%	0
13 In Style	0	0.0%	0	0	0.0%	0
16 Enterprising Professionals	0	0.0%	0	0	0.0%	0
17 Green Acres	0	0.0%	0	0	0.0%	0
18 Cozy and Comfortable	0	0.0%	0	0	0.0%	0
L3. Metropolis	0	0.0%	0	0	0.0%	0
20 City Lights	0	0.0%	0	0	0.0%	0
22 Metropolitans	0	0.0%	0	0	0.0%	0
45 City Strivers	0	0.0%	0	0	0.0%	0
51 Metro City Edge	0	0.0%	0	0	0.0%	0
54 Urban Rows	0	0.0%	0	0	0.0%	0
62 Modest Income Homes	0	0.0%	0	0	0.0%	0
L4. Solo Acts	0	0.0%	0	0	0.0%	0
08 Laptops and Lattes	0	0.0%	0	0	0.0%	0
23 Trendsetters	0	0.0%	0	0	0.0%	0
27 Metro Renters	0	0.0%	0	0	0.0%	0
36 Old and Newcomers	0	0.0%	0	0	0.0%	0
39 Young and Restless	0	0.0%	0	0	0.0%	0
L5. Senior Styles	312	59.7%	450	805	58.0%	515
14 Prosperous Empty Nesters	0	0.0%	0	0	0.0%	0
15 Silver and Gold	0	0.0%	0	0	0.0%	0
29 Rustbelt Retirees	0	0.0%	0	0	0.0%	0
30 Retirement Communities	0	0.0%	0	0	0.0%	0
43 The Elders	0	0.0%	0	0	0.0%	0
49 Senior Sun Seekers	0	0.0%	0	0	0.0%	0
50 Heartland Communities	312	59.7%	2466	805	58.0%	2655
57 Simple Living	0	0.0%	0	0	0.0%	0
65 Social Security Set	0	0.0%	0	0	0.0%	0
L6. Scholars & Patriots	0	0.0%	0	0	0.0%	0
40 Military Proximity	0	0.0%	0	0	0.0%	0
55 College Towns	0	0.0%	0	0	0.0%	0
63 Dorms to Diplomas	0	0.0%	0	0	0.0%	0

Source: ESRI



Tapestry Segmentation Area Profile

LifeMode Groups
Catenate, LLC 877-228-3628

PO Box 100
Morning Sun, IA 52640

Site Type: Radius

Latitude: 41.0964
Longitude: -91.2685
Radius: 5.0 miles

Tapestry LifeMode Groups	2005 Households			2005 Population		
	Number	Percent	Index	Number	Percent	Index
Total	523	100.0%		1,389	100.0%	
L7. High Hopes	0	0.0%	0	0	0.0%	0
28 Aspiring Young Families	0	0.0%	0	0	0.0%	0
48 Great Expectations	0	0.0%	0	0	0.0%	0
L8. Global Roots	0	0.0%	0	0	0.0%	0
35 International Marketplace	0	0.0%	0	0	0.0%	0
38 Industrious Urban Fringe	0	0.0%	0	0	0.0%	0
44 Urban Melting Pot	0	0.0%	0	0	0.0%	0
47 Las Casas	0	0.0%	0	0	0.0%	0
52 Inner City Tenants	0	0.0%	0	0	0.0%	0
58 NeWest Residents	0	0.0%	0	0	0.0%	0
60 City Dimensions	0	0.0%	0	0	0.0%	0
61 High Rise Renters	0	0.0%	0	0	0.0%	0
L9. Family Portrait	0	0.0%	0	0	0.0%	0
12 Up and Coming Families	0	0.0%	0	0	0.0%	0
19 Milk and Cookies	0	0.0%	0	0	0.0%	0
21 Urban Villages	0	0.0%	0	0	0.0%	0
59 Southwestern Families	0	0.0%	0	0	0.0%	0
64 City Commons	0	0.0%	0	0	0.0%	0
L10. Traditional Living	0	0.0%	0	0	0.0%	0
24 Main Street, USA	0	0.0%	0	0	0.0%	0
32 Rustbelt Traditions	0	0.0%	0	0	0.0%	0
33 Midlife Junction	0	0.0%	0	0	0.0%	0
34 Family Foundations	0	0.0%	0	0	0.0%	0
L11. Factories & Farms	211	40.3%	405	584	42.0%	425
25 Salt of the Earth	0	0.0%	0	0	0.0%	0
37 Prairie Living	99	18.9%	1876	269	19.4%	1904
42 Southern Satellites	112	21.4%	740	315	22.7%	789
53 Home Town	0	0.0%	0	0	0.0%	0
56 Rural Bypasses	0	0.0%	0	0	0.0%	0
L12. American Quilt	0	0.0%	0	0	0.0%	0
26 Midland Crowd	0	0.0%	0	0	0.0%	0
31 Rural Resort Dwellers	0	0.0%	0	0	0.0%	0
41 Crossroads	0	0.0%	0	0	0.0%	0
46 Rooted Rural	0	0.0%	0	0	0.0%	0
66 Unclassified	0	0.0%	0	0	0.0%	0

Data Note: This report identifies neighborhood segments in the area, and describes the socioeconomic quality of the immediate neighborhood. The Index is a comparison of the percent of households or population in the area, by Tapestry segment, to the percent of households or population in the United States, by segment. An index of 100 is the U.S. average.

Source: ESRI



Tapestry Segmentation Area Profile

Urbanization Groups
Catenate, LLC 877-228-3628

PO Box 100
Morning Sun, IA 52640

Site Type: Radius

Latitude: 41.0964
Longitude: -91.2685
Radius: 5.0 miles

Tapestry Urbanization Groups	2005 Households			2005 Population		
	Number	Percent	Index	Number	Percent	Index
Total	523	100.0%		1,389	100.0%	
U1. Principal Urban Centers I	0	0.0%	0	0	0.0%	0
08 Laptops and Lattes	0	0.0%	0	0	0.0%	0
11 Pacific Heights	0	0.0%	0	0	0.0%	0
20 City Lights	0	0.0%	0	0	0.0%	0
21 Urban Villages	0	0.0%	0	0	0.0%	0
23 Trendsetters	0	0.0%	0	0	0.0%	0
27 Metro Renters	0	0.0%	0	0	0.0%	0
35 International Marketplace	0	0.0%	0	0	0.0%	0
44 Urban Melting Pot	0	0.0%	0	0	0.0%	0
U2. Principal Urban Centers II	0	0.0%	0	0	0.0%	0
45 City Strivers	0	0.0%	0	0	0.0%	0
47 Las Casas	0	0.0%	0	0	0.0%	0
54 Urban Rows	0	0.0%	0	0	0.0%	0
58 NeWest Residents	0	0.0%	0	0	0.0%	0
61 High Rise Renters	0	0.0%	0	0	0.0%	0
64 City Commons	0	0.0%	0	0	0.0%	0
65 Social Security Set	0	0.0%	0	0	0.0%	0
U3. Metro Cities I	0	0.0%	0	0	0.0%	0
01 Top Rung	0	0.0%	0	0	0.0%	0
03 Connoisseurs	0	0.0%	0	0	0.0%	0
05 Wealthy Seaboard Suburbs	0	0.0%	0	0	0.0%	0
09 Urban Chic	0	0.0%	0	0	0.0%	0
10 Pleasant Ville	0	0.0%	0	0	0.0%	0
16 Enterprising Professionals	0	0.0%	0	0	0.0%	0
19 Milk and Cookies	0	0.0%	0	0	0.0%	0
22 Metropolitans	0	0.0%	0	0	0.0%	0
U4. Metro Cities II	0	0.0%	0	0	0.0%	0
28 Aspiring Young Families	0	0.0%	0	0	0.0%	0
30 Retirement Communities	0	0.0%	0	0	0.0%	0
34 Family Foundations	0	0.0%	0	0	0.0%	0
36 Old and Newcomers	0	0.0%	0	0	0.0%	0
39 Young and Restless	0	0.0%	0	0	0.0%	0
52 Inner City Tenants	0	0.0%	0	0	0.0%	0
60 City Dimensions	0	0.0%	0	0	0.0%	0
63 Dorms to Diplomas	0	0.0%	0	0	0.0%	0
U5. Urban Outskirts I	0	0.0%	0	0	0.0%	0
04 Boomburbs	0	0.0%	0	0	0.0%	0
24 Main Street, USA	0	0.0%	0	0	0.0%	0
32 Rustbelt Traditions	0	0.0%	0	0	0.0%	0
38 Industrious Urban Fringe	0	0.0%	0	0	0.0%	0
48 Great Expectations	0	0.0%	0	0	0.0%	0

Source: ESRI



Tapestry Segmentation Area Profile

Urbanization Groups
Catenate, LLC 877-228-3628

PO Box 100
Morning Sun, IA 52640

Site Type: Radius

Latitude: 41.0964
Longitude: -91.2685
Radius: 5.0 miles

Tapestry Urbanization Groups	2005 Households			2005 Population		
	Number	Percent	Index	Number	Percent	Index
Total	523	100.0%		1,389	100.0%	
U6. Urban Outskirts II	0	0.0%	0	0	0.0%	0
51 Metro City Edge	0	0.0%	0	0	0.0%	0
55 College Towns	0	0.0%	0	0	0.0%	0
57 Simple Living	0	0.0%	0	0	0.0%	0
59 Southwestern Families	0	0.0%	0	0	0.0%	0
62 Modest Income Homes	0	0.0%	0	0	0.0%	0
U7. Suburban Periphery I	0	0.0%	0	0	0.0%	0
02 Suburban Splendor	0	0.0%	0	0	0.0%	0
06 Sophisticated Squires	0	0.0%	0	0	0.0%	0
07 Exurbanites	0	0.0%	0	0	0.0%	0
12 Up and Coming Families	0	0.0%	0	0	0.0%	0
13 In Style	0	0.0%	0	0	0.0%	0
14 Prosperous Empty Nesters	0	0.0%	0	0	0.0%	0
15 Silver and Gold	0	0.0%	0	0	0.0%	0
U8. Suburban Periphery II	0	0.0%	0	0	0.0%	0
18 Cozy and Comfortable	0	0.0%	0	0	0.0%	0
29 Rustbelt Retirees	0	0.0%	0	0	0.0%	0
33 Midlife Junction	0	0.0%	0	0	0.0%	0
40 Military Proximity	0	0.0%	0	0	0.0%	0
43 The Elders	0	0.0%	0	0	0.0%	0
53 Home Town	0	0.0%	0	0	0.0%	0
U9. Small Towns	312	59.7%	1198	805	58.0%	1250
41 Crossroads	0	0.0%	0	0	0.0%	0
49 Senior Sun Seekers	0	0.0%	0	0	0.0%	0
50 Heartland Communities	312	59.7%	2466	805	58.0%	2655
U10. Rural I	0	0.0%	0	0	0.0%	0
17 Green Acres	0	0.0%	0	0	0.0%	0
25 Salt of the Earth	0	0.0%	0	0	0.0%	0
26 Midland Crowd	0	0.0%	0	0	0.0%	0
31 Rural Resort Dwellers	0	0.0%	0	0	0.0%	0
U11. Rural II	211	40.3%	527	584	42.0%	555
37 Prairie Living	99	18.9%	1876	269	19.4%	1904
42 Southern Satellites	112	21.4%	740	315	22.7%	789
46 Rooted Rural	0	0.0%	0	0	0.0%	0
56 Rural Bypasses	0	0.0%	0	0	0.0%	0
66 Unclassified	0	0.0%	0	0	0.0%	0

Data Note: This report identifies neighborhood segments in the area, and describes the settlement density of the immediate neighborhood. The Index is a comparison of the percent of households or population in the area, by Tapestry segment, to the percent of households or population in the United States, by segment. An index of 100 is the U.S. average.

Source: ESRI

PO Box 100
Morning Sun, IA 52640

Site Type: Radius

Latitude: 41.0964
Longitude: -91.2685
Radius: 5.0 miles

Tapestry Indexes by Households

Tapestry Indexes by Population



Source: ESRI



Tapestry Segmentation Area Profile

Ranked by Households
Catenate, LLC 877-228-3628

PO Box 100
Morning Sun, IA 52640

Site Type: Radius

Latitude: 41.0964
Longitude: -91.2685
Radius: 5.0 miles

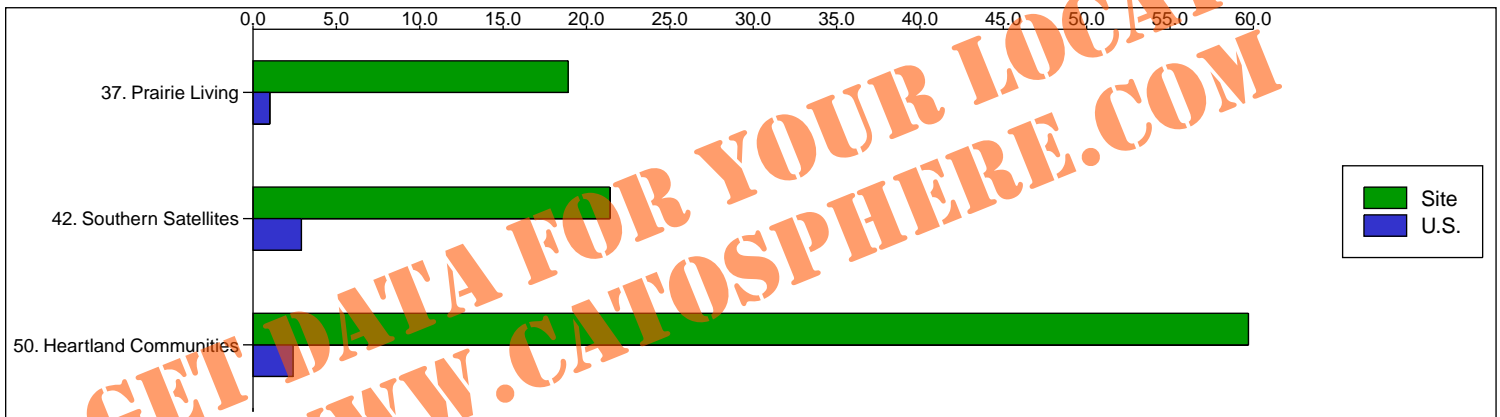
Top Twenty Tapestry Segments

Rank	Tapestry Segment	Households		U.S. Households		Index
		Percent	Cumulative Percent	Percent	Cumulative Percent	
1	50. Heartland Communities	59.7%	59.7%	2.4%	2.4%	2466
2	42. Southern Satellites	21.4%	81.1%	2.9%	5.3%	740
3	37. Prairie Living	18.9%	100.0%	1.0%	6.3%	1876

Total 100.0% 6.3% 1,582

Top Ten Tapestry Segments

Site vs. U.S.



Percent of Households by Tapestry Segment

Source: ESRI



Tapestry Segmentation Area Profile

LifeMode Groups
Catenate, LLC 877-228-3628

PO Box 100
Morning Sun, IA 52640

Site Type: Radius

Latitude: 41.0964
Longitude: -91.2685
Radius: 10.0 miles

Tapestry LifeMode Groups	2005 Households			2005 Population		
	Number	Percent	Index	Number	Percent	Index
Total	3,345	100.0%		8,681	100.0%	
L1. High Society	0	0.0%	0	0	0.0%	0
01 Top Rung	0	0.0%	0	0	0.0%	0
02 Suburban Splendor	0	0.0%	0	0	0.0%	0
03 Connoisseurs	0	0.0%	0	0	0.0%	0
04 Boomburbs	0	0.0%	0	0	0.0%	0
05 Wealthy Seaboard Suburbs	0	0.0%	0	0	0.0%	0
06 Sophisticated Squires	0	0.0%	0	0	0.0%	0
07 Exurbanites	0	0.0%	0	0	0.0%	0
L2. Upscale Avenues	3	0.1%	1	8	0.1%	1
09 Urban Chic	0	0.0%	0	0	0.0%	0
10 Pleasant-Ville	0	0.0%	0	0	0.0%	0
11 Pacific Heights	0	0.0%	0	0	0.0%	0
13 In Style	0	0.0%	0	0	0.0%	0
16 Enterprising Professionals	0	0.0%	0	0	0.0%	0
17 Green Acres	3	0.1%	3	8	0.1%	3
18 Cozy and Comfortable	0	0.0%	0	0	0.0%	0
L3. Metropolis	0	0.0%	0	0	0.0%	0
20 City Lights	0	0.0%	0	0	0.0%	0
22 Metropolitans	0	0.0%	0	0	0.0%	0
45 City Strivers	0	0.0%	0	0	0.0%	0
51 Metro City Edge	0	0.0%	0	0	0.0%	0
54 Urban Rows	0	0.0%	0	0	0.0%	0
62 Modest Income Homes	0	0.0%	0	0	0.0%	0
L4. Solo Acts	0	0.0%	0	0	0.0%	0
08 Laptops and Lattes	0	0.0%	0	0	0.0%	0
23 Trendsetters	0	0.0%	0	0	0.0%	0
27 Metro Renters	0	0.0%	0	0	0.0%	0
36 Old and Newcomers	0	0.0%	0	0	0.0%	0
39 Young and Restless	0	0.0%	0	0	0.0%	0
L5. Senior Styles	980	29.3%	221	2,492	28.7%	255
14 Prosperous Empty Nesters	0	0.0%	0	0	0.0%	0
15 Silver and Gold	0	0.0%	0	0	0.0%	0
29 Rustbelt Retirees	0	0.0%	0	0	0.0%	0
30 Retirement Communities	0	0.0%	0	0	0.0%	0
43 The Elders	0	0.0%	0	0	0.0%	0
49 Senior Sun Seekers	0	0.0%	0	0	0.0%	0
50 Heartland Communities	980	29.3%	1211	2,492	28.7%	1315
57 Simple Living	0	0.0%	0	0	0.0%	0
65 Social Security Set	0	0.0%	0	0	0.0%	0
L6. Scholars & Patriots	0	0.0%	0	0	0.0%	0
40 Military Proximity	0	0.0%	0	0	0.0%	0
55 College Towns	0	0.0%	0	0	0.0%	0
63 Dorms to Diplomas	0	0.0%	0	0	0.0%	0

Source: ESRI



Tapestry Segmentation Area Profile

LifeMode Groups
Catenate, LLC 877-228-3628

PO Box 100
Morning Sun, IA 52640

Site Type: Radius

Latitude: 41.0964
Longitude: -91.2685
Radius: 10.0 miles

Tapestry LifeMode Groups	2005 Households			2005 Population		
	Number	Percent	Index	Number	Percent	Index
Total	3,345	100.0%		8,681	100.0%	
L7. High Hopes	0	0.0%	0	0	0.0%	0
28 Aspiring Young Families	0	0.0%	0	0	0.0%	0
48 Great Expectations	0	0.0%	0	0	0.0%	0
L8. Global Roots	0	0.0%	0	0	0.0%	0
35 International Marketplace	0	0.0%	0	0	0.0%	0
38 Industrious Urban Fringe	0	0.0%	0	0	0.0%	0
44 Urban Melting Pot	0	0.0%	0	0	0.0%	0
47 Las Casas	0	0.0%	0	0	0.0%	0
52 Inner City Tenants	0	0.0%	0	0	0.0%	0
58 NeWest Residents	0	0.0%	0	0	0.0%	0
60 City Dimensions	0	0.0%	0	0	0.0%	0
61 High Rise Renters	0	0.0%	0	0	0.0%	0
L9. Family Portrait	0	0.0%	0	0	0.0%	0
12 Up and Coming Families	0	0.0%	0	0	0.0%	0
19 Milk and Cookies	0	0.0%	0	0	0.0%	0
21 Urban Villages	0	0.0%	0	0	0.0%	0
59 Southwestern Families	0	0.0%	0	0	0.0%	0
64 City Commons	0	0.0%	0	0	0.0%	0
L10. Traditional Living	0	0.0%	0	0	0.0%	0
24 Main Street, USA	0	0.0%	0	0	0.0%	0
32 Rustbelt Traditions	0	0.0%	0	0	0.0%	0
33 Midlife Junction	0	0.0%	0	0	0.0%	0
34 Family Foundations	0	0.0%	0	0	0.0%	0
L11. Factories & Farms	2,362	70.6%	708	6,181	71.2%	719
25 Salt of the Earth	1,081	32.3%	1106	2,767	31.9%	1095
37 Prairie Living	500	14.9%	1481	1,329	15.3%	1505
42 Southern Satellites	411	12.3%	425	1,145	13.2%	459
53 Home Town	370	11.1%	676	940	10.8%	691
56 Rural Bypasses	0	0.0%	0	0	0.0%	0
L12. American Quilt	0	0.0%	0	0	0.0%	0
26 Midland Crowd	0	0.0%	0	0	0.0%	0
31 Rural Resort Dwellers	0	0.0%	0	0	0.0%	0
41 Crossroads	0	0.0%	0	0	0.0%	0
46 Rooted Rural	0	0.0%	0	0	0.0%	0
66 Unclassified	0	0.0%	0	0	0.0%	0

Data Note: This report identifies neighborhood segments in the area, and describes the socioeconomic quality of the immediate neighborhood. The Index is a comparison of the percent of households or population in the area, by Tapestry segment, to the percent of households or population in the United States, by segment. An index of 100 is the U.S. average.

Source: ESRI



Tapestry Segmentation Area Profile

Urbanization Groups
Catenate, LLC 877-228-3628

Latitude: 41.0964
Longitude: -91.2685
Radius: 10.0 miles

PO Box 100
Morning Sun, IA 52640

Site Type: Radius

Tapestry Urbanization Groups	2005 Households			2005 Population		
	Number	Percent	Index	Number	Percent	Index
Total	3,345	100.0%		8,681	100.0%	
U1. Principal Urban Centers I	0	0.0%	0	0	0.0%	0
08 Laptops and Lattes	0	0.0%	0	0	0.0%	0
11 Pacific Heights	0	0.0%	0	0	0.0%	0
20 City Lights	0	0.0%	0	0	0.0%	0
21 Urban Villages	0	0.0%	0	0	0.0%	0
23 Trendsetters	0	0.0%	0	0	0.0%	0
27 Metro Renters	0	0.0%	0	0	0.0%	0
35 International Marketplace	0	0.0%	0	0	0.0%	0
44 Urban Melting Pot	0	0.0%	0	0	0.0%	0
U2. Principal Urban Centers II	0	0.0%	0	0	0.0%	0
45 City Strivers	0	0.0%	0	0	0.0%	0
47 Las Casas	0	0.0%	0	0	0.0%	0
54 Urban Rows	0	0.0%	0	0	0.0%	0
58 NeWest Residents	0	0.0%	0	0	0.0%	0
61 High Rise Renters	0	0.0%	0	0	0.0%	0
64 City Commons	0	0.0%	0	0	0.0%	0
65 Social Security Set	0	0.0%	0	0	0.0%	0
U3. Metro Cities I	0	0.0%	0	0	0.0%	0
01 Top Rung	0	0.0%	0	0	0.0%	0
03 Connoisseurs	0	0.0%	0	0	0.0%	0
05 Wealthy Seaboard Suburbs	0	0.0%	0	0	0.0%	0
09 Urban Chic	0	0.0%	0	0	0.0%	0
10 Pleasant Ville	0	0.0%	0	0	0.0%	0
16 Enterprising Professionals	0	0.0%	0	0	0.0%	0
19 Milk and Cookies	0	0.0%	0	0	0.0%	0
22 Metropolitans	0	0.0%	0	0	0.0%	0
U4. Metro Cities II	0	0.0%	0	0	0.0%	0
28 Aspiring Young Families	0	0.0%	0	0	0.0%	0
30 Retirement Communities	0	0.0%	0	0	0.0%	0
34 Family Foundations	0	0.0%	0	0	0.0%	0
36 Old and Newcomers	0	0.0%	0	0	0.0%	0
39 Young and Restless	0	0.0%	0	0	0.0%	0
52 Inner City Tenants	0	0.0%	0	0	0.0%	0
60 City Dimensions	0	0.0%	0	0	0.0%	0
63 Dorms to Diplomas	0	0.0%	0	0	0.0%	0
U5. Urban Outskirts I	0	0.0%	0	0	0.0%	0
04 Boomburbs	0	0.0%	0	0	0.0%	0
24 Main Street, USA	0	0.0%	0	0	0.0%	0
32 Rustbelt Traditions	0	0.0%	0	0	0.0%	0
38 Industrious Urban Fringe	0	0.0%	0	0	0.0%	0
48 Great Expectations	0	0.0%	0	0	0.0%	0

Source: ESRI



Tapestry Segmentation Area Profile

Urbanization Groups
Catenate, LLC 877-228-3628

Latitude: 41.0964
Longitude: -91.2685
Radius: 10.0 miles

PO Box 100
Morning Sun, IA 52640

Site Type: Radius

Tapestry Urbanization Groups	2005 Households			2005 Population		
	Number	Percent	Index	Number	Percent	Index
Total	3,345	100.0%		8,681	100.0%	
U6. Urban Outskirts II	0	0.0%	0	0	0.0%	0
51 Metro City Edge	0	0.0%	0	0	0.0%	0
55 College Towns	0	0.0%	0	0	0.0%	0
57 Simple Living	0	0.0%	0	0	0.0%	0
59 Southwestern Families	0	0.0%	0	0	0.0%	0
62 Modest Income Homes	0	0.0%	0	0	0.0%	0
U7. Suburban Periphery I	0	0.0%	0	0	0.0%	0
02 Suburban Splendor	0	0.0%	0	0	0.0%	0
06 Sophisticated Squires	0	0.0%	0	0	0.0%	0
07 Exurbanites	0	0.0%	0	0	0.0%	0
12 Up and Coming Families	0	0.0%	0	0	0.0%	0
13 In Style	0	0.0%	0	0	0.0%	0
14 Prosperous Empty Nesters	0	0.0%	0	0	0.0%	0
15 Silver and Gold	0	0.0%	0	0	0.0%	0
U8. Suburban Periphery II	370	11.1%	106	940	10.8%	110
18 Cozy and Comfortable	0	0.0%	0	0	0.0%	0
29 Rustbelt Retirees	0	0.0%	0	0	0.0%	0
33 Midlife Junction	0	0.0%	0	0	0.0%	0
40 Military Proximity	0	0.0%	0	0	0.0%	0
43 The Elders	0	0.0%	0	0	0.0%	0
53 Home Town	370	11.1%	676	940	10.8%	691
U9. Small Towns	980	29.3%	588	2,492	28.7%	619
41 Crossroads	0	0.0%	0	0	0.0%	0
49 Senior Sun Seekers	0	0.0%	0	0	0.0%	0
50 Heartland Communities	980	29.3%	1211	2,492	28.7%	1315
U10. Rural I	1,084	32.4%	295	2,775	32.0%	289
17 Green Acres	3	0.1%	3	8	0.1%	3
25 Salt of the Earth	1,081	32.3%	1106	2,767	31.9%	1095
26 Midland Crowd	0	0.0%	0	0	0.0%	0
31 Rural Resort Dwellers	0	0.0%	0	0	0.0%	0
U11. Rural II	911	27.2%	356	2,474	28.5%	376
37 Prairie Living	500	14.9%	1481	1,329	15.3%	1505
42 Southern Satellites	411	12.3%	425	1,145	13.2%	459
46 Rooted Rural	0	0.0%	0	0	0.0%	0
56 Rural Bypasses	0	0.0%	0	0	0.0%	0
66 Unclassified	0	0.0%	0	0	0.0%	0

Data Note: This report identifies neighborhood segments in the area, and describes the settlement density of the immediate neighborhood. The Index is a comparison of the percent of households or population in the area, by Tapestry segment, to the percent of households or population in the United States, by segment. An index of 100 is the U.S. average.

Source: ESRI

PO Box 100
Morning Sun, IA 52640

Site Type: Radius

Latitude: 41.0964
Longitude: -91.2685
Radius: 10.0 miles

Tapestry Indexes by Households

Tapestry Indexes by Population



Source: ESRI

PO Box 100
Morning Sun, IA 52640

Site Type: Radius

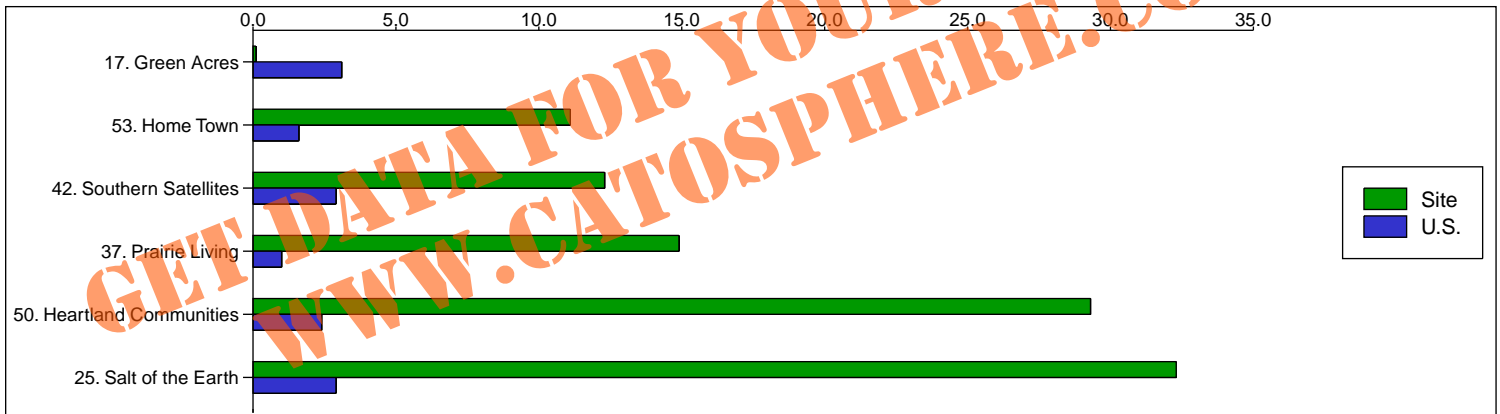
Latitude: 41.0964
Longitude: -91.2685
Radius: 10.0 miles

Top Twenty Tapestry Segments

Rank	Tapestry Segment	Households		U.S. Households		Index
		Percent	Cumulative Percent	Percent	Cumulative Percent	
1	25. Salt of the Earth	32.3%	32.3%	2.9%	2.9%	1106
2	50. Heartland Communities	29.3%	61.6%	2.4%	5.3%	1211
3	37. Prairie Living	14.9%	76.5%	1.0%	6.3%	1481
4	42. Southern Satellites	12.3%	88.8%	2.9%	9.2%	425
5	53. Home Town	11.1%	99.9%	1.6%	10.8%	676
	Subtotal	99.9%		10.8%		
6	17. Green Acres	0.1%	100.0%	3.1%	13.9%	3
	Total	100.0%		13.9%		717

Top Ten Tapestry Segments

Site vs. U.S.



Percent of Households by Tapestry Segment

Source: ESRI



Tapestry Segmentation Area Profile

LifeMode Groups
Catenate, LLC 877-228-3628

PO Box 100
Morning Sun, IA 52640

Site Type: Radius

Latitude: 41.0964
Longitude: -91.2685
Radius: 15.0 miles

Tapestry LifeMode Groups	2005 Households			2005 Population		
	Number	Percent	Index	Number	Percent	Index
Total	7,531	100.0%		19,575	100.0%	
L1. High Society	0	0.0%	0	0	0.0%	0
01 Top Rung	0	0.0%	0	0	0.0%	0
02 Suburban Splendor	0	0.0%	0	0	0.0%	0
03 Connoisseurs	0	0.0%	0	0	0.0%	0
04 Boomburbs	0	0.0%	0	0	0.0%	0
05 Wealthy Seaboard Suburbs	0	0.0%	0	0	0.0%	0
06 Sophisticated Squires	0	0.0%	0	0	0.0%	0
07 Exurbanites	0	0.0%	0	0	0.0%	0
L2. Upscale Avenues	260	3.5%	26	698	3.6%	27
09 Urban Chic	0	0.0%	0	0	0.0%	0
10 Pleasant-Ville	0	0.0%	0	0	0.0%	0
11 Pacific Heights	0	0.0%	0	0	0.0%	0
13 In Style	0	0.0%	0	0	0.0%	0
16 Enterprising Professionals	0	0.0%	0	0	0.0%	0
17 Green Acres	260	3.5%	112	698	3.6%	111
18 Cozy and Comfortable	0	0.0%	0	0	0.0%	0
L3. Metropolis	0	0.0%	0	0	0.0%	0
20 City Lights	0	0.0%	0	0	0.0%	0
22 Metropolitans	0	0.0%	0	0	0.0%	0
45 City Strivers	0	0.0%	0	0	0.0%	0
51 Metro City Edge	0	0.0%	0	0	0.0%	0
54 Urban Rows	0	0.0%	0	0	0.0%	0
62 Modest Income Homes	0	0.0%	0	0	0.0%	0
L4. Solo Acts	0	0.0%	0	0	0.0%	0
08 Laptops and Lattes	0	0.0%	0	0	0.0%	0
23 Trendsetters	0	0.0%	0	0	0.0%	0
27 Metro Renters	0	0.0%	0	0	0.0%	0
36 Old and Newcomers	0	0.0%	0	0	0.0%	0
39 Young and Restless	0	0.0%	0	0	0.0%	0
L5. Senior Styles	989	13.1%	99	2,515	12.8%	114
14 Prosperous Empty Nesters	0	0.0%	0	0	0.0%	0
15 Silver and Gold	0	0.0%	0	0	0.0%	0
29 Rustbelt Retirees	0	0.0%	0	0	0.0%	0
30 Retirement Communities	0	0.0%	0	0	0.0%	0
43 The Elders	0	0.0%	0	0	0.0%	0
49 Senior Sun Seekers	0	0.0%	0	0	0.0%	0
50 Heartland Communities	989	13.1%	543	2,515	12.8%	589
57 Simple Living	0	0.0%	0	0	0.0%	0
65 Social Security Set	0	0.0%	0	0	0.0%	0
L6. Scholars & Patriots	0	0.0%	0	0	0.0%	0
40 Military Proximity	0	0.0%	0	0	0.0%	0
55 College Towns	0	0.0%	0	0	0.0%	0
63 Dorms to Diplomas	0	0.0%	0	0	0.0%	0

Source: ESRI



Tapestry Segmentation Area Profile

LifeMode Groups
Catenate, LLC 877-228-3628

PO Box 100
Morning Sun, IA 52640

Site Type: Radius

Latitude: 41.0964
Longitude: -91.2685
Radius: 15.0 miles

Tapestry LifeMode Groups	2005 Households			2005 Population		
	Number	Percent	Index	Number	Percent	Index
Total	7,531	100.0%		19,575	100.0%	
L7. High Hopes	0	0.0%	0	0	0.0%	0
28 Aspiring Young Families	0	0.0%	0	0	0.0%	0
48 Great Expectations	0	0.0%	0	0	0.0%	0
L8. Global Roots	310	4.1%	51	834	4.3%	45
35 International Marketplace	0	0.0%	0	0	0.0%	0
38 Industrious Urban Fringe	310	4.1%	303	834	4.3%	242
44 Urban Melting Pot	0	0.0%	0	0	0.0%	0
47 Las Casas	0	0.0%	0	0	0.0%	0
52 Inner City Tenants	0	0.0%	0	0	0.0%	0
58 NeWest Residents	0	0.0%	0	0	0.0%	0
60 City Dimensions	0	0.0%	0	0	0.0%	0
61 High Rise Renters	0	0.0%	0	0	0.0%	0
L9. Family Portrait	0	0.0%	0	0	0.0%	0
12 Up and Coming Families	0	0.0%	0	0	0.0%	0
19 Milk and Cookies	0	0.0%	0	0	0.0%	0
21 Urban Villages	0	0.0%	0	0	0.0%	0
59 Southwestern Families	0	0.0%	0	0	0.0%	0
64 City Commons	0	0.0%	0	0	0.0%	0
L10. Traditional Living	889	11.8%	133	2,333	11.9%	142
24 Main Street, USA	0	0.0%	0	0	0.0%	0
32 Rustbelt Traditions	889	11.8%	376	2,333	11.9%	398
33 Midlife Junction	0	0.0%	0	0	0.0%	0
34 Family Foundations	0	0.0%	0	0	0.0%	0
L11. Factories & Farms	4,985	66.2%	664	12,972	66.3%	670
25 Salt of the Earth	2,610	34.7%	1186	6,672	34.1%	1171
37 Prairie Living	1,011	13.4%	1330	2,645	13.5%	1329
42 Southern Satellites	994	13.2%	456	2,715	13.9%	483
53 Home Town	370	4.9%	300	940	4.8%	307
56 Rural Bypasses	0	0.0%	0	0	0.0%	0
L12. American Quilt	98	1.3%	15	223	1.1%	13
26 Midland Crowd	0	0.0%	0	0	0.0%	0
31 Rural Resort Dwellers	0	0.0%	0	0	0.0%	0
41 Crossroads	0	0.0%	0	0	0.0%	0
46 Rooted Rural	98	1.3%	58	223	1.1%	53
66 Unclassified	0	0.0%	0	0	0.0%	0

Data Note: This report identifies neighborhood segments in the area, and describes the socioeconomic quality of the immediate neighborhood. The Index is a comparison of the percent of households or population in the area, by Tapestry segment, to the percent of households or population in the United States, by segment. An index of 100 is the U.S. average.

Source: ESRI



Tapestry Segmentation Area Profile

Urbanization Groups
Catenate, LLC 877-228-3628

PO Box 100
Morning Sun, IA 52640

Site Type: Radius

Latitude: 41.0964
Longitude: -91.2685
Radius: 15.0 miles

Tapestry Urbanization Groups	2005 Households			2005 Population		
	Number	Percent	Index	Number	Percent	Index
Total	7,531	100.0%		19,575	100.0%	
U1. Principal Urban Centers I	0	0.0%	0	0	0.0%	0
08 Laptops and Lattes	0	0.0%	0	0	0.0%	0
11 Pacific Heights	0	0.0%	0	0	0.0%	0
20 City Lights	0	0.0%	0	0	0.0%	0
21 Urban Villages	0	0.0%	0	0	0.0%	0
23 Trendsetters	0	0.0%	0	0	0.0%	0
27 Metro Renters	0	0.0%	0	0	0.0%	0
35 International Marketplace	0	0.0%	0	0	0.0%	0
44 Urban Melting Pot	0	0.0%	0	0	0.0%	0
U2. Principal Urban Centers II	0	0.0%	0	0	0.0%	0
45 City Strivers	0	0.0%	0	0	0.0%	0
47 Las Casas	0	0.0%	0	0	0.0%	0
54 Urban Rows	0	0.0%	0	0	0.0%	0
58 NeWest Residents	0	0.0%	0	0	0.0%	0
61 High Rise Renters	0	0.0%	0	0	0.0%	0
64 City Commons	0	0.0%	0	0	0.0%	0
65 Social Security Set	0	0.0%	0	0	0.0%	0
U3. Metro Cities I	0	0.0%	0	0	0.0%	0
01 Top Rung	0	0.0%	0	0	0.0%	0
03 Connoisseurs	0	0.0%	0	0	0.0%	0
05 Wealthy Seaboard Suburbs	0	0.0%	0	0	0.0%	0
09 Urban Chic	0	0.0%	0	0	0.0%	0
10 Pleasant-Ville	0	0.0%	0	0	0.0%	0
16 Enterprising Professionals	0	0.0%	0	0	0.0%	0
19 Milk and Cookies	0	0.0%	0	0	0.0%	0
22 Metropolitans	0	0.0%	0	0	0.0%	0
U4. Metro Cities II	0	0.0%	0	0	0.0%	0
28 Aspiring Young Families	0	0.0%	0	0	0.0%	0
30 Retirement Communities	0	0.0%	0	0	0.0%	0
34 Family Foundations	0	0.0%	0	0	0.0%	0
36 Old and Newcomers	0	0.0%	0	0	0.0%	0
39 Young and Restless	0	0.0%	0	0	0.0%	0
52 Inner City Tenants	0	0.0%	0	0	0.0%	0
60 City Dimensions	0	0.0%	0	0	0.0%	0
63 Dorms to Diplomas	0	0.0%	0	0	0.0%	0
U5. Urban Outskirts I	1,199	15.9%	147	3,167	16.2%	146
04 Boomburbs	0	0.0%	0	0	0.0%	0
24 Main Street, USA	0	0.0%	0	0	0.0%	0
32 Rustbelt Traditions	889	11.8%	376	2,333	11.9%	398
38 Industrious Urban Fringe	310	4.1%	303	834	4.3%	242
48 Great Expectations	0	0.0%	0	0	0.0%	0

Source: ESRI



Tapestry Segmentation Area Profile

Urbanization Groups
Catenate, LLC 877-228-3628

Latitude: 41.0964
Longitude: -91.2685
Radius: 15.0 miles

PO Box 100
Morning Sun, IA 52640

Site Type: Radius

Tapestry Urbanization Groups	2005 Households			2005 Population		
	Number	Percent	Index	Number	Percent	Index
Total	7,531	100.0%		19,575	100.0%	
U6. Urban Outskirts II	0	0.0%	0	0	0.0%	0
51 Metro City Edge	0	0.0%	0	0	0.0%	0
55 College Towns	0	0.0%	0	0	0.0%	0
57 Simple Living	0	0.0%	0	0	0.0%	0
59 Southwestern Families	0	0.0%	0	0	0.0%	0
62 Modest Income Homes	0	0.0%	0	0	0.0%	0
U7. Suburban Periphery I	0	0.0%	0	0	0.0%	0
02 Suburban Splendor	0	0.0%	0	0	0.0%	0
06 Sophisticated Squires	0	0.0%	0	0	0.0%	0
07 Exurbanites	0	0.0%	0	0	0.0%	0
12 Up and Coming Families	0	0.0%	0	0	0.0%	0
13 In Style	0	0.0%	0	0	0.0%	0
14 Prosperous Empty Nesters	0	0.0%	0	0	0.0%	0
15 Silver and Gold	0	0.0%	0	0	0.0%	0
U8. Suburban Periphery II	370	4.9%	47	940	4.8%	49
18 Cozy and Comfortable	0	0.0%	0	0	0.0%	0
29 Rustbelt Retirees	0	0.0%	0	0	0.0%	0
33 Midlife Junction	0	0.0%	0	0	0.0%	0
40 Military Proximity	0	0.0%	0	0	0.0%	0
43 The Elders	0	0.0%	0	0	0.0%	0
53 Home Town	370	4.9%	300	940	4.8%	307
U9. Small Towns	989	13.1%	264	2,515	12.8%	277
41 Crossroads	0	0.0%	0	0	0.0%	0
49 Senior Sun Seekers	0	0.0%	0	0	0.0%	0
50 Heartland Communities	989	13.1%	543	2,515	12.8%	589
U10. Rural I	2,870	38.1%	347	7,370	37.7%	340
17 Green Acres	260	3.5%	112	698	3.6%	111
25 Salt of the Earth	2,610	34.7%	1186	6,672	34.1%	1171
26 Midland Crowd	0	0.0%	0	0	0.0%	0
31 Rural Resort Dwellers	0	0.0%	0	0	0.0%	0
U11. Rural II	2,103	27.9%	365	5,583	28.5%	376
37 Prairie Living	1,011	13.4%	1330	2,645	13.5%	1329
42 Southern Satellites	994	13.2%	456	2,715	13.9%	483
46 Rooted Rural	98	1.3%	58	223	1.1%	53
56 Rural Bypasses	0	0.0%	0	0	0.0%	0
66 Unclassified	0	0.0%	0	0	0.0%	0

Data Note: This report identifies neighborhood segments in the area, and describes the settlement density of the immediate neighborhood. The Index is a comparison of the percent of households or population in the area, by Tapestry segment, to the percent of households or population in the United States, by segment. An index of 100 is the U.S. average.

Source: ESRI

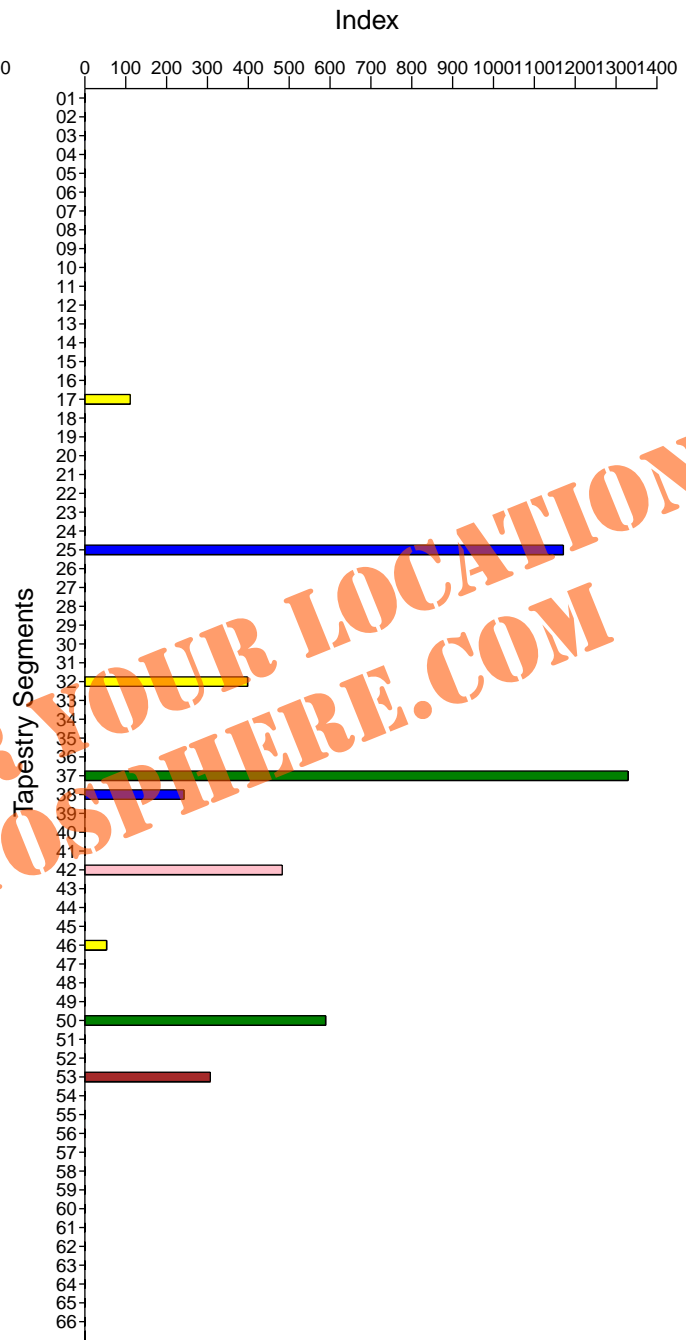
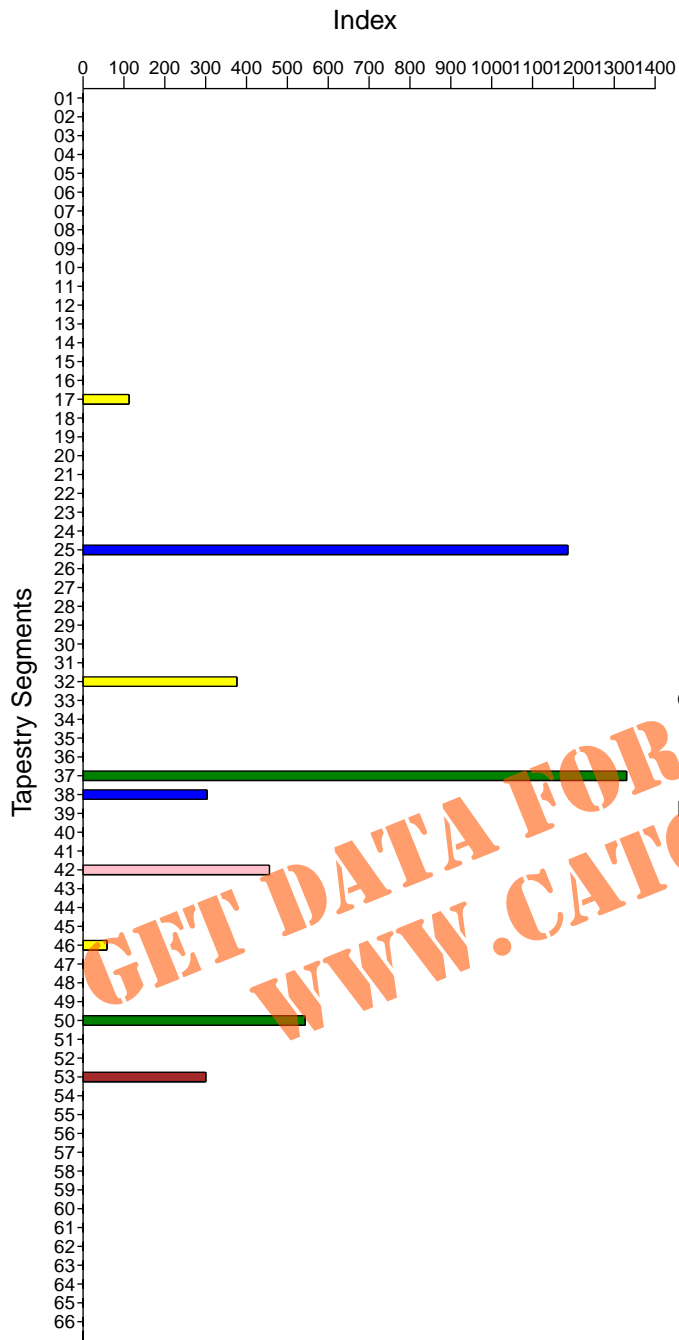
PO Box 100
Morning Sun, IA 52640

Site Type: Radius

Latitude: 41.0964
Longitude: -91.2685
Radius: 15.0 miles

Tapestry Indexes by Households

Tapestry Indexes by Population



Source: ESRI



Tapestry Segmentation Area Profile

Ranked by Households
Catenate, LLC 877-228-3628

PO Box 100
Morning Sun, IA 52640


Site Type: Radius

Latitude: 41.0964
Longitude: -91.2685
Radius: 15.0 miles

Top Twenty Tapestry Segments

Rank	Tapestry Segment	Households		U.S. Households		Index
		Percent	Cumulative Percent	Percent	Cumulative Percent	
1	25. Salt of the Earth	34.7%	34.7%	2.9%	2.9%	1186
2	37. Prairie Living	13.4%	48.1%	1.0%	3.9%	1330
3	42. Southern Satellites	13.2%	61.3%	2.9%	6.8%	456
4	50. Heartland Communities	13.1%	74.4%	2.4%	9.2%	543
5	32. Rustbelt Traditions	11.8%	86.2%	3.1%	12.3%	376
	Subtotal	86.2%		12.3%		
6	53. Home Town	4.9%	91.1%	1.6%	13.9%	300
7	38. Industrious Urban Fringe	4.1%	95.2%	1.4%	15.3%	303
8	17. Green Acres	3.5%	98.7%	3.1%	18.4%	112
9	46. Rooted Rural	1.3%	100.0%	2.2%	20.6%	58
	Total	100.0%		20.6%		483

Top Ten Tapestry Segments
Site vs. U.S.



Percent of Households by Tapestry Segment

Source: ESRI